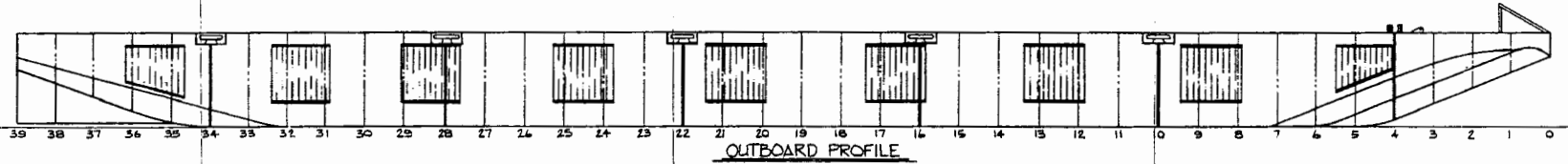
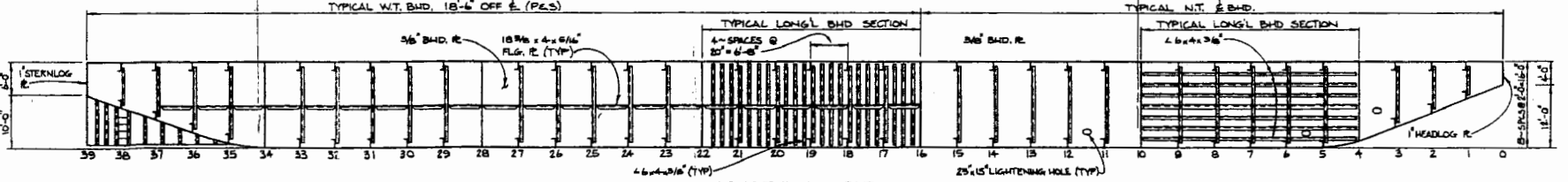


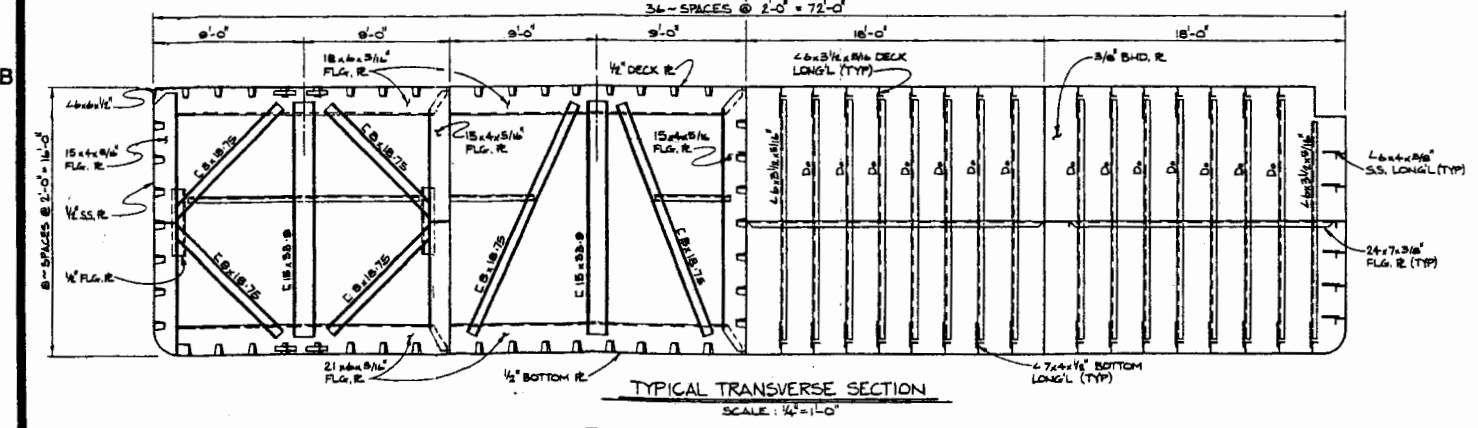
FWD RAKE LONG'L TRUSS
8'-0" OFF E. (P.E.S.)



OUTBOARD PROFILE



LONGITUDINAL BHD.



TYPICAL TRANSVERSE SECTION
SCALE: 1/4" = 1'-0"

Deck Number	Gallons	Tons (60lb. Shores)
1P	17,902	76.6
1CL	63,083	268.5
1S	17,902	76.6
2P	86,799	364.8
2CL	166,354	721.1
2S	86,799	364.8
3P	86,799	364.8
3CL	173,338	757.3
3S	86,799	364.8
4P	86,799	364.8
4CL	173,338	757.3
4S	86,799	364.8
5P	86,799	364.8
5CL	173,338	757.3
5S	86,799	364.8
6P	86,799	364.8
6CL	173,338	757.3
6S	86,799	364.8
7P	86,747	363.1
7CL	166,418	755.3
7S	86,747	363.1

NO.	DESCRIPTION	DATE	BY
2	REVISED MANHOLE LOC. PER SURVEY	4-1-76	AJ
1	CHANGED NAME FROM GE 264 TO TIDE MAR 261	11/1/72	ATL

PROPRIETARY INFORMATION
This drawing contains proprietary information belonging to ZAPATA GULF MARINE CORPORATION and may not be wholly or partially reproduced nor disclosed without prior written permission of ZAPATA GULF MARINE CORPORATION.

Zapata Gulf Marine Corporation

711 LOUISIANA ZAPATA TOWER
P.O. BOX 4240 HOUSTON, TEXAS
713/228-8000 TELEX 76-2585

TIDE MAR 261, 263, & 264

SCANTLING PLAN
260' x 72' x 16'

OCEAN DECK CARGO BARGE

MSWO REGULATORY APPROVALS

DRAWN BY: S. McKibben
DATE: 10/28/88
SCALE: 3/32" = 1'-0" (UNLESS NOTED)

CHK'D BY:
DATE:
DWG. NO. S01:260-03573

BUILDER:
HULL NO. Box 2